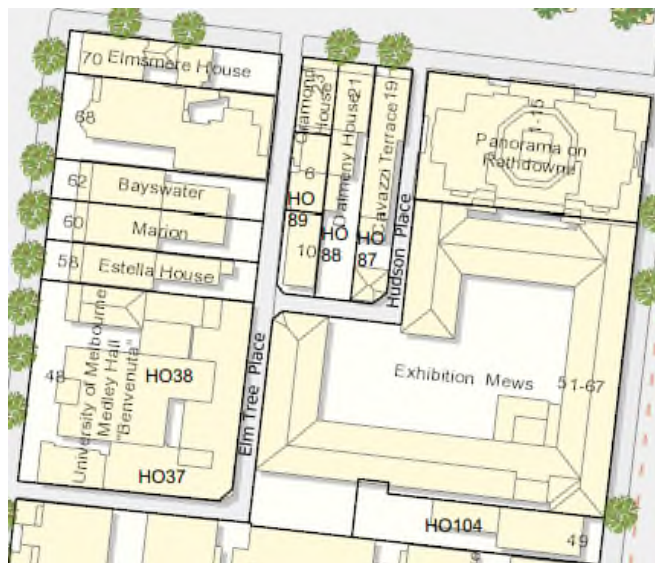


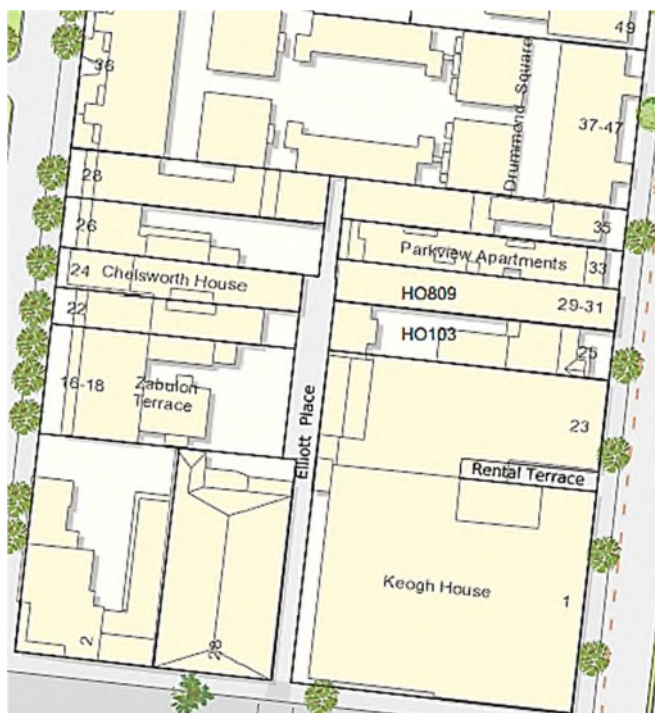
Heritage Review – 2016 and 2017 Inventory Changes

Drummond, Victoria, Rathdowne & Queensberry St Block

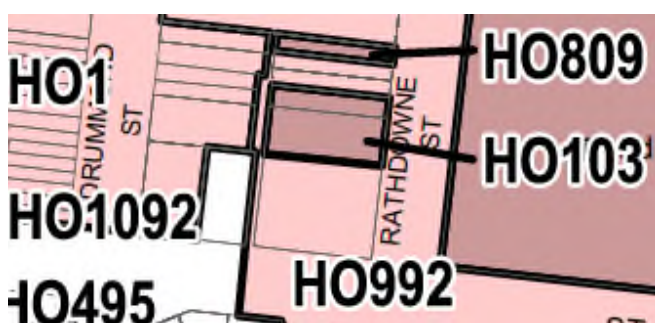


Rathdowne St	HO No	2016	2017
25 – 27	HO103/992	B3	Significant/-
29 – 31	HO809/992	D3	Significant/-
49	HO104/992	C3	Significant/-
Queensberry St			
19	HO87/992	C1	Significant/-
21	HO88	A1	Significant/-
23	HO89	A1	Significant/-
23 [rear]	HO89	D2	-
Elm Tree Place			
4-12	HO89	-	Significant/-
Drummond St			
2	HO1	B1	Significant/Sig.
16 – 20	HO1	C1	Contributory/Sig.
18	HO1	C1	Contributory/Sig.
20	HO1	C1	Contributory/Sig.
22	HO1	C1	Contributory/Sig.

26 & 28 Drummond St; number 26 in poor condition



24	HO1	C1	Contributory/Sig.
26	HO1	C1	Significant/Sig.
28	HO1	C1	Contributory/Sig.
46	HO37	A1	Significant/Sig.
48	HO38	A1	Significant/Sig.
56	HO1	C1	Significant/Sig.
58	HO1	C1	Significant/Sig.
60	HO1	C1	Significant/Sig.
62	HO1	C1	Significant/Sig.
64-68	HO1	C1	Significant/Sig.
70 - 72	HO992	C1	Significant/Sig.
Victoria Street			
20 – 22	HO992	D3	- [demolished?]
26	HO1	D3	- [demolished?]



Extract from Heritage Overlay Map from MPS



Heritage Places at 25 & 29-31 Rathdowne St – adjacent to each other; not as illustrated on HO map

EO 18 July 2018