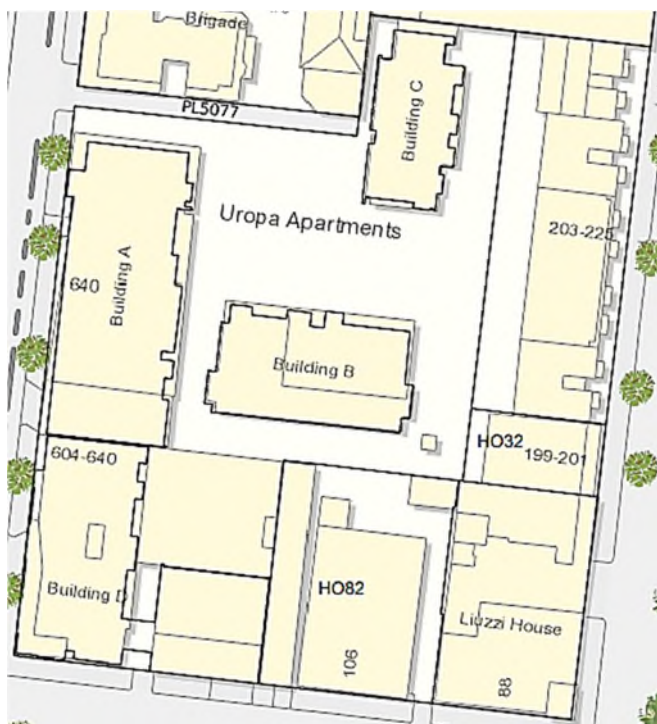
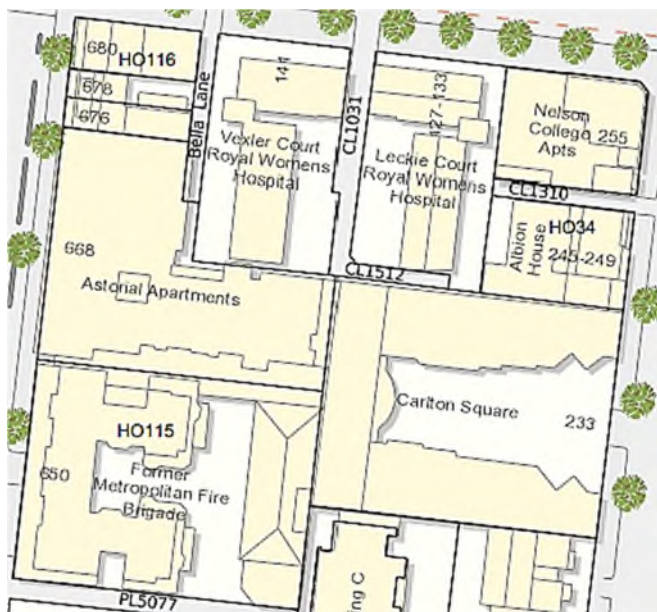


# Heritage Review – 2016 to 2017 Inventory Changes

Pelham, Swanston, Grattan & Cardigan St Block

Pelham St	HO No	2016	2017
96	HO82	A3	Significant/-

96 Pelham Street Image

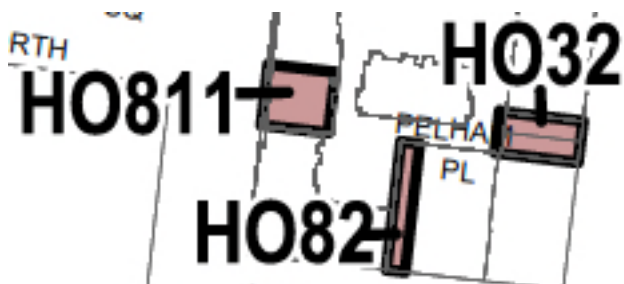


Swanston St			
630	HO811	C3	Significant/- [Demolished]
650-656 [644-658]	HO115	B3	Significant/-
658?	-	C3	Demolished
660	-	C3	Demolished
676	HO116	C3	Significant/-
678	HO116	C3	Significant/-
680-682	HO116	D3	Significant/-
Cardigan St			
199	HO32	C3	Significant/-
201	HO32	C3	Significant/-
245	HO34	C3	Significant/-
247	HO34	C3	Significant/-
249	HO34	C3	Significant/-
255	HO34	C2	Significant/-
257	HO34	D2	Significant/-

Map of HO34 [245-257 Cardigan Street] does not match street numbers in Heritage Overlay Schedule of the Melbourne Planning Scheme.



HO82 [96 Pelham Street] shown incorrectly on the Heritage Overlay Map. HO811 [630 Swanston St] demolished.



Nelson College Apartments: Formerly known as the Nelson Hotel and renamed the Carlton Club Hotel in the 1890's. A three storey rendered brick building built in 1860.

